





Foreshore Taskforce Map 13, 14 & 15 - Alexander St - Elizabeth St Urangan



[Foreshore Taskforce-Map13](#)

[Foreshore Taskforce-Map14](#)

[Foreshore Taskforce-Map15](#)

Sub-precinct	Key objective	Foreshore Management Unit and objective as per Foreshore Management Plan	Coastal Protection	Vegetation/Embellishments	Recommendation
Sub-precinct 24 	To maintain existing natural environment area. Improve and maintain safety and visual surveillance.	Management Unit: Developed parkland Objective: <ul style="list-style-type: none"> - Dominant native canopy and shrub vegetation. - Introduced landscape species may be appropriate. - Grassed areas are appropriate. - Revegetation of disturbed areas. - Vegetation planting and management designed to facilitate views through or over vegetation where there will be demonstrable public benefits. 	Approved Sandpush area - medium to high priority for active intervention.	Mature native and exotic species. Carparking. Beach Shower and Seat.	Thin out Cottonwoods. Tidy area around accesses. Thin large stands of Cottonwoods opposite Hoolihans. General tidy up and weed control.
Sub-precinct 25 	To maintain existing natural environment area. Improve and maintain safety and visual surveillance.	Management Unit: Developed parkland Objective: <ul style="list-style-type: none"> - Dominant native canopy and shrub vegetation. - Introduced landscape species may be appropriate. - Grassed areas are appropriate. - Revegetation of disturbed areas. - Vegetation planting and management designed to facilitate views through or over vegetation where there will be demonstrable public benefits. 	Approved Sandpush area - medium to high priority for active intervention.	Mature native and exotic species. Beach Access. Designated area of high ecological significance.	Retain existing HES area. General tidy up and weed control. Enhance vegetation.
Sub-precinct 26 	To maintain existing natural environment area. Improve and maintain safety and visual surveillance.	Management Unit: Developed parkland Objective: <ul style="list-style-type: none"> - Dominant native canopy and shrub vegetation. - Introduced landscape species may be appropriate. - Grassed areas are appropriate. - Revegetation of disturbed areas. - Vegetation planting and management designed to facilitate views through or over vegetation where there will be demonstrable public benefits. 	Sea wall. Approved Sandpush area - medium to high priority for active intervention.	Mature native and exotic species. Amenities block. Carparking. Existing tables and seats.	Crown lift trees. Tidy area around access. General tidy up and weed control. Stabilise area by mulching, groundcover or turf as required. Thin Cottonwoods and crown lift larger specimens.