







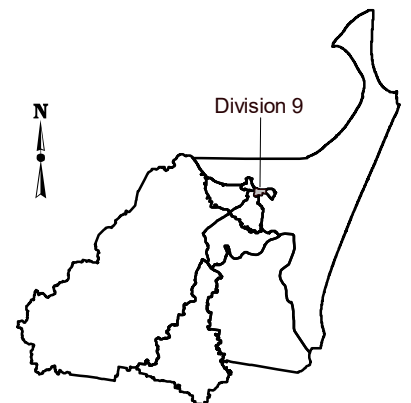


FRASER COAST
REGIONAL
Division 9

LEGEND

-  Division Boundary
-  Adjacent Division
-  Locality Boundary
-  Adjacent Council
-  Reserve, Parkland
-  Waterbody
-  Railway
-  Main Road

Location Map



This product was created using datasets from various authoritative sources, and is intended as a guide only to display electoral boundaries.

The digital GIS data is available FREE to download from Queensland Spatial Catalogue, or Qspatial, at <http://qldspatial.information.qld.gov.au>

© The State of Queensland - 2020 (Department of Natural Resources, Mines and Energy)
© Electoral Commission of Queensland 2020
Creative Commons (CC BY)

