



## Legend

 Local Plan Area Boundary

- Local Plan Precincts**
-  LPP-001, Activity Centre Core
  -  LPP-002, Retail Focus
  -  LPP-003, Activity Centre Frame
  -  LPP-004, Wharf Street
  -  LPP-005, Inner-City Residential
  -  LPP-006, Riverfront
  -  LPP-007, Cultural and Parkland
  -  LPP-008, Education, Recreation and Community

- Cadastre**
-  DCDB June 2013 (Source DNRM)
  -  Waterway

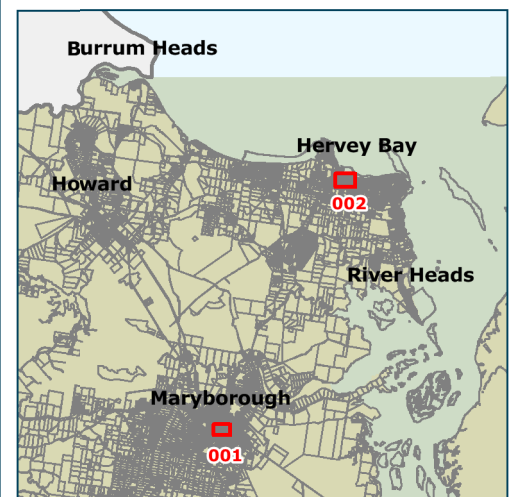


Approx Scale @ A3 1:6,000



Disclaimer  
 While every care is taken to ensure the accuracy of this product Fraser Coast Regional Council makes no representations or warranties about the accuracy, reliability, completeness or suitability for any particular purpose and disclaims all responsibility and all liability (including without limitation, liability or negligence) for all expenses, losses, damages (including indirect or consequential damage) and costs you may incur as a result of the product being inaccurate or incomplete in any way or for any reason.

© Crown and Council Copyright Reserved 30/08/2013  
 Geocentric Datum of Australia 1994 (GDA94)



**Maryborough principal activity centre  
 local plan area map - LPM-001**

