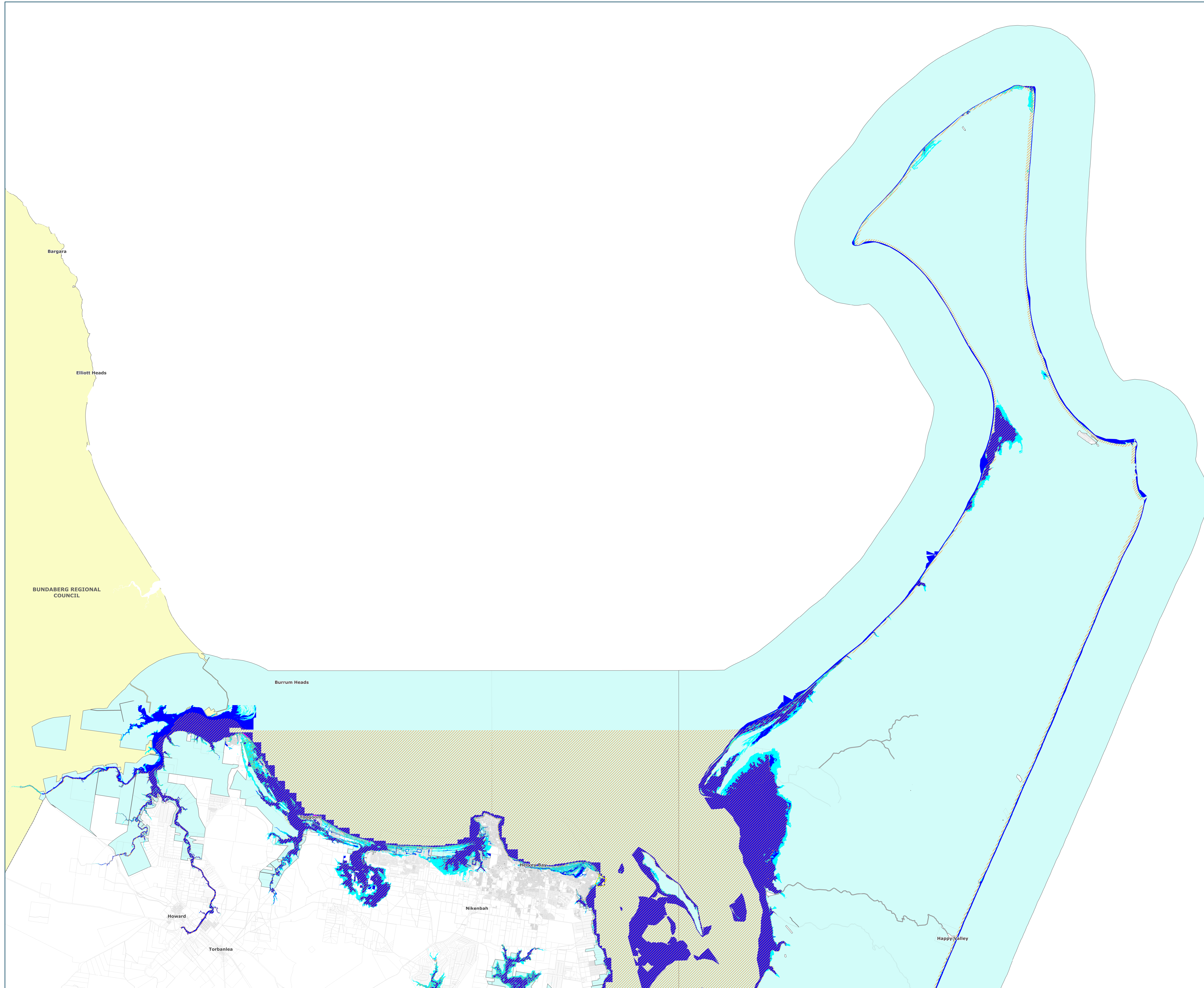
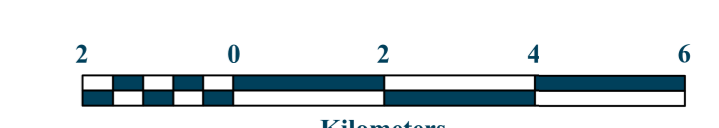


Legend

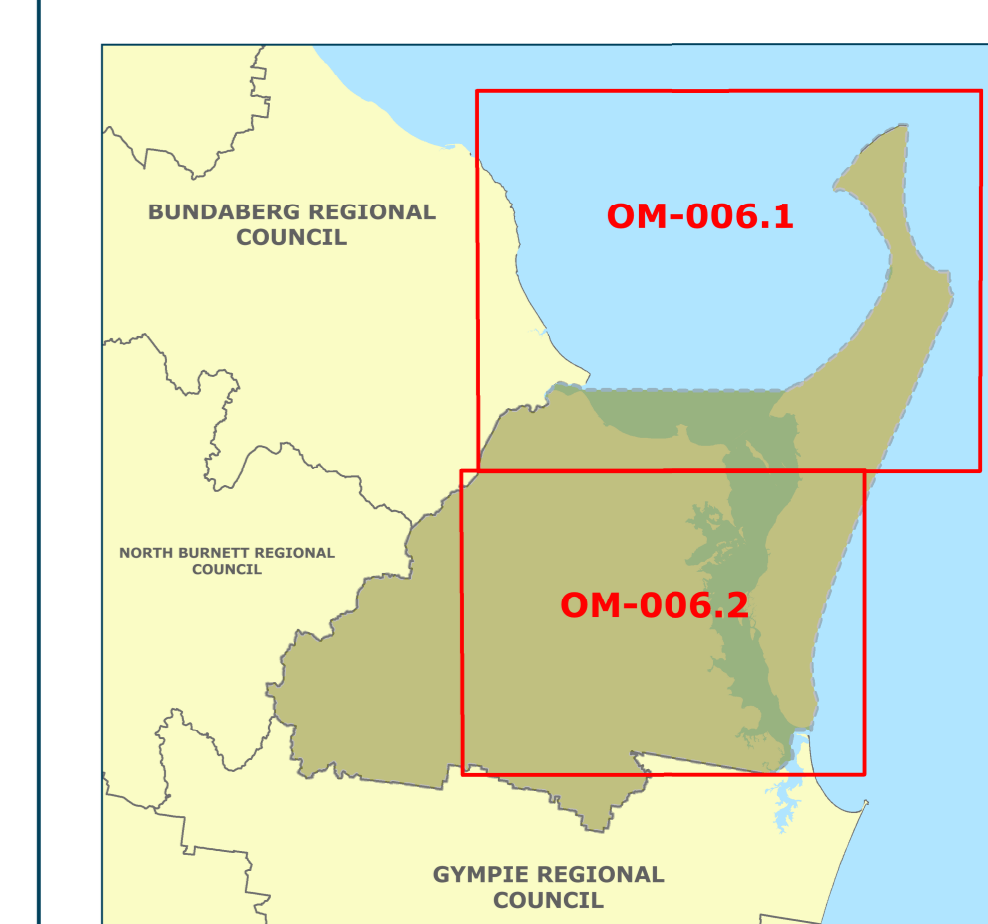
- Port Area
- Coastal Management District
- Coastal Building Lines
- Maritime Development Area
- Medium Hazard Storm Tide
- High Hazard Storm Tide
- Erosion Prone Area
- DCDB Parcel Boundaries
- Fraser Coast Regional Council Boundary
- Other Local Government Boundaries



Disclaimer
 While every care is taken to ensure the accuracy of this product Fraser Coast Regional Council makes no representation or warranty about the accuracy, reliability, completeness or suitability for any particular purpose and disclaims all responsibility and liability (including indirect, incidental, punitive or consequential damages) and costs you may incur as a result of the product being inaccurate or incomplete in any way or for any reason.
 © Crown and Council Copyright Reserved 29/05/2018
 Geocentric Datum of Australia 1994 (GDA94)



Approx Scale @ A0 1:100,000



Sheet Map Index