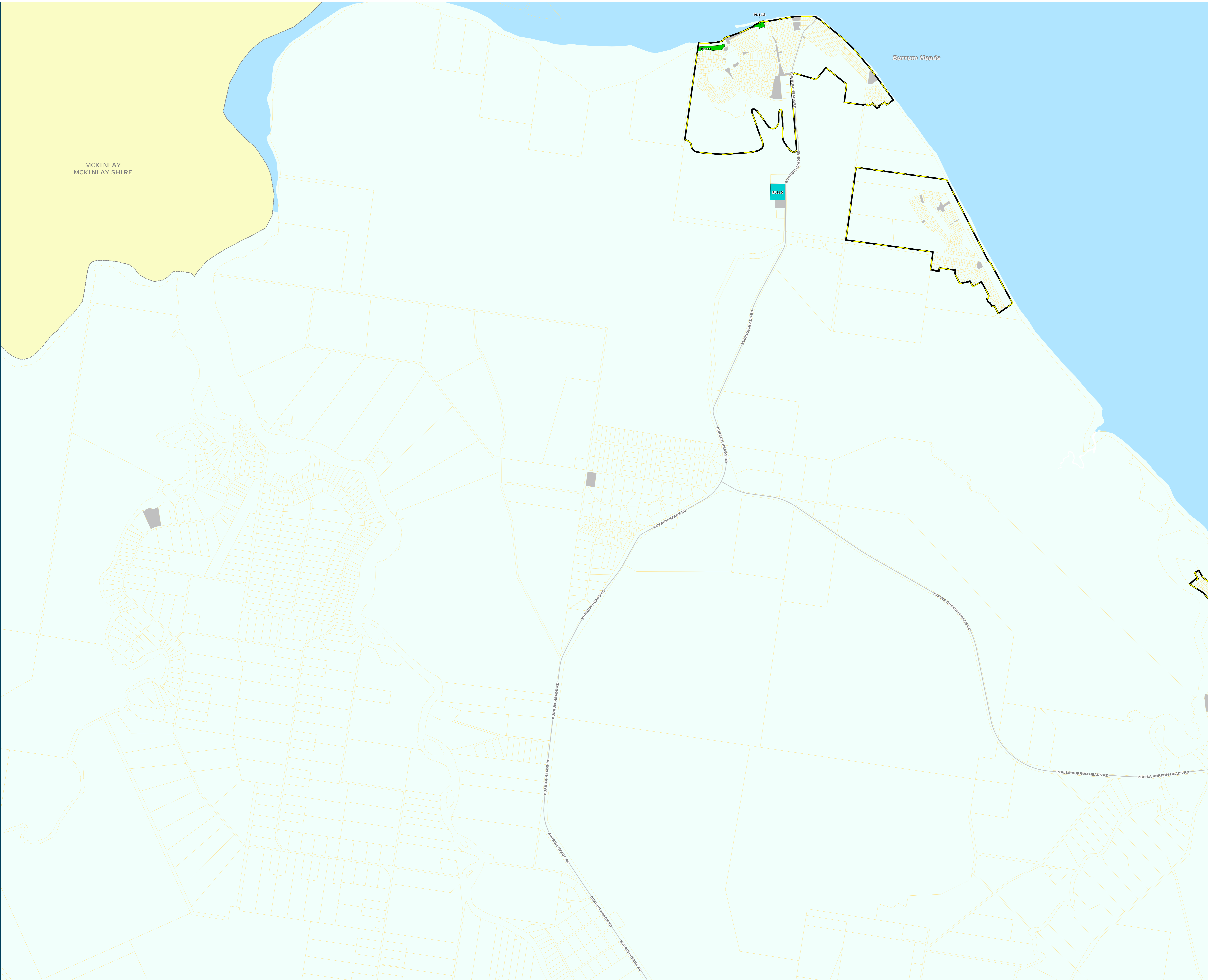


Legend

- Future Trunk Parks**
 - Recreation
 - Sport
 - Community Facilities
- Existing Parks**
 -
- Priority Infrastructure Area**
 -
- Service Catchments**
 - Northern Park Service Area
 - Southern Park Service Area
- Property Boundaries**
 -
- Fraser Coast Regional Council Boundary**
 -
- Adjoining Local Authority**
 -
- Ocean**
 -

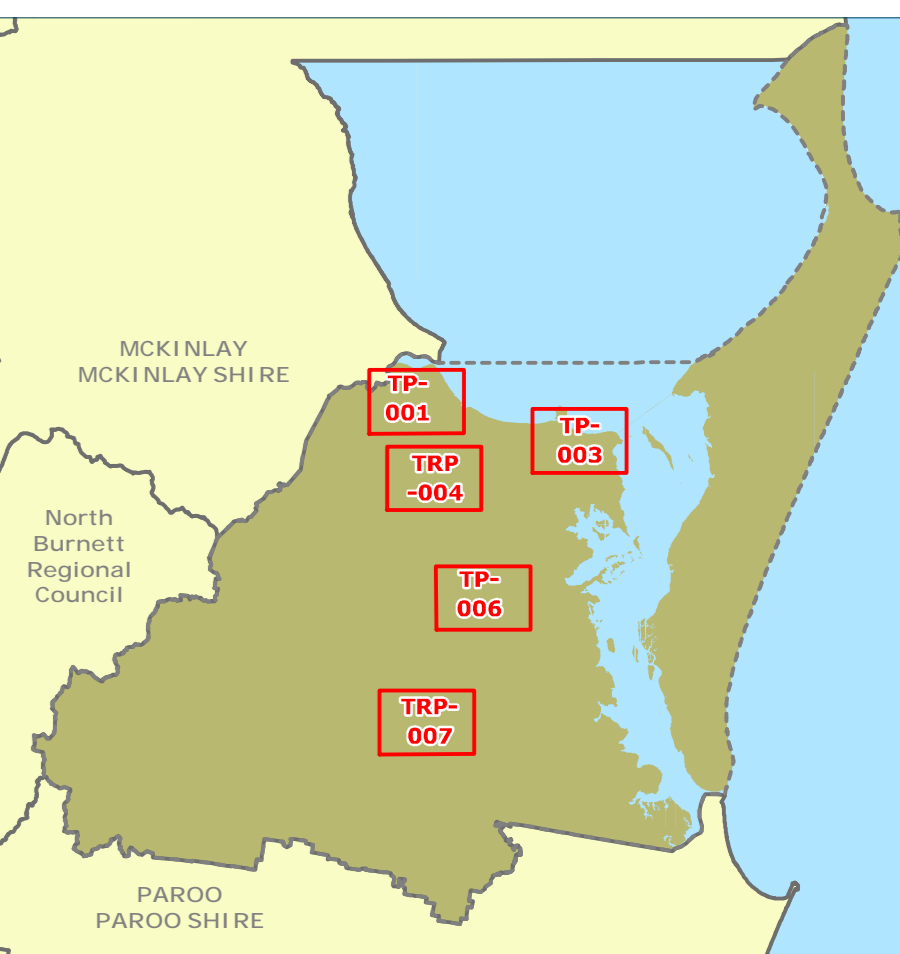



Disclaimer: While every care is taken to ensure the accuracy of this product, Fraser Coast Regional Council makes no representation or warranty about the accuracy, reliability, completeness or suitability for any particular purpose and disclaims all responsibility and liability (including without limitation, safety or negligence) for all copyright, trade, design, trademark, intellectual or consequential damage, and other claims that may arise as a result of the data, using the data, or otherwise in any way or for any reason.

© Crown and Council Copyright Reserved 24/03/2016
 Geometric Datum of Australia 1984 (GDA84)



Approx Scale @ A0 1:15,000



Sheet Map Index