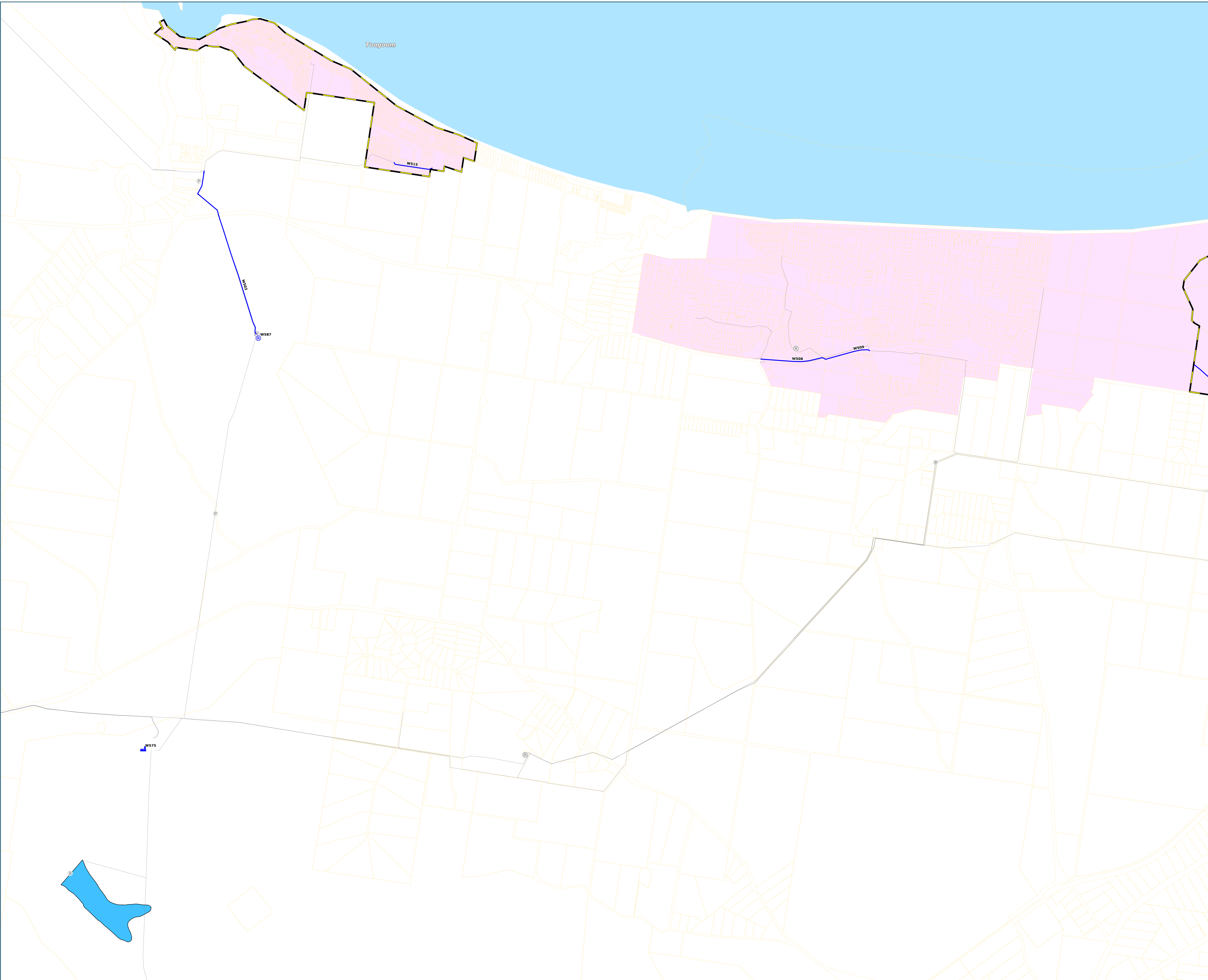


Legend

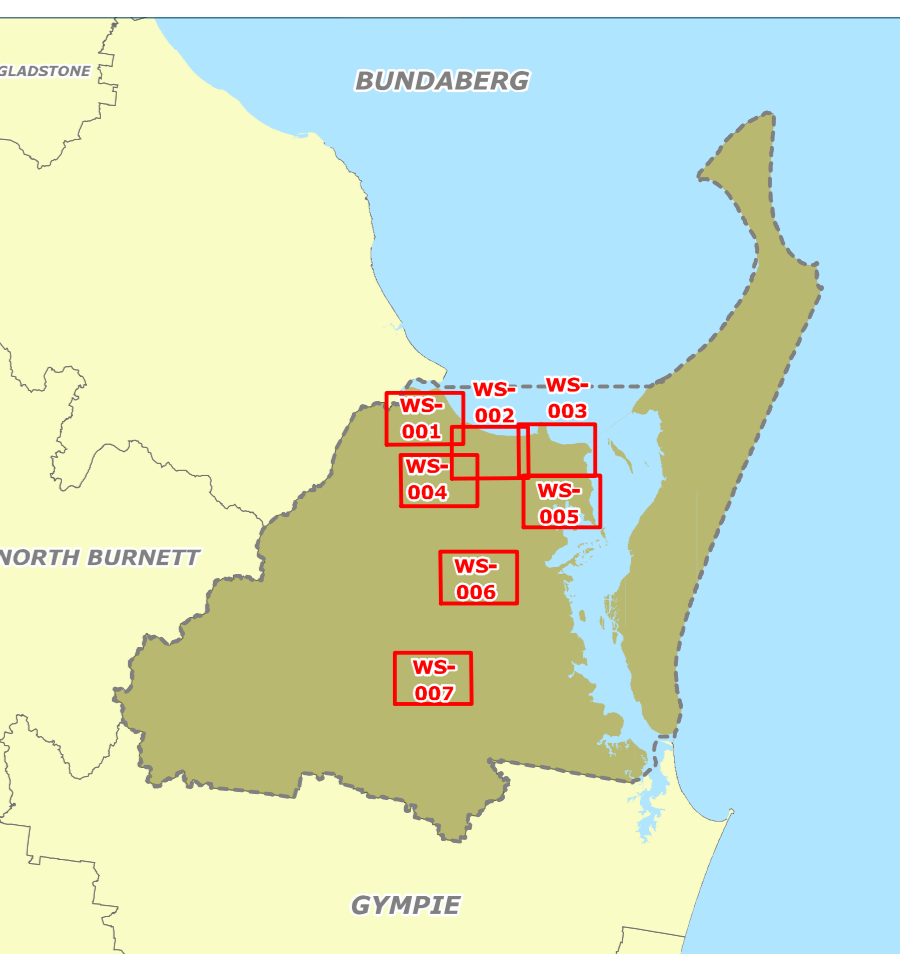

- Future Trunk Water Supply Infrastructure**
- Pump Station
 - Reservoir
 - Treatment Plant
 - Weir
 - Water Main
- Existing Trunk Water Supply Infrastructure**
- Pump Station
 - Reservoir
 - Treatment Plant
 - Weir
 - Water Main
 - Dam
- Priority Infrastructure Area**
- Priority Infrastructure Area
- Service Catchments**
- Northern Water Service Area
 - Maryborough Water Service Area
 - Tiarno Service Area
- Property Boundaries**
- Property Boundaries
- Fraser Coast Regional Council Boundary**
- Fraser Coast Regional Council Boundary
- Adjoining Local Authorities**
- Adjoining Local Authorities
- Ocean**
- Ocean



Disclaimer
 While every care is taken to ensure the accuracy of this product Fraser Coast Regional Council makes no representation or warranty about the accuracy, reliability, completeness or suitability for any particular purpose and disclaims all responsibility and liability (including without limitation, safety or negligence) for all damages, losses, damages (including indirect or consequential damage) and costs (including legal fees) in a result of the use of this product, using materials or equipment or in any way or for any reason.
 © Crown and Council Copyright Reserved 18/03/2016
 Geocentric Datum of Australia 1984 (GDA84)



Approx Scale @ A0 1:15,000



Sheet Map Index