












**Burrum Heads
Water Service Area**
25/02/2020

Legend



Existing Trunk Water Supply Infrastructure

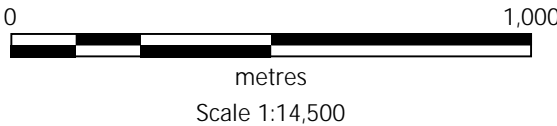
-  Water Pump Stations
-  Water Reservoirs
-  Water Treatment Plant
-  Weirs
-  Water Mains Mini Supply
-  Water Mains Minor Supply
-  Water Mains Major Supply
-  Dams

Service Catchments

-  Northern Service Area
-  Maryborough Service Area
-  Tiaro Service Area

Boundary Layers

-  Property Boundaries
-  Ocean



Approx Scale @ A3 1:14,500



Disclaimer
While every care is taken to ensure the accuracy of this product Fraser Coast Regional Council makes no representations or warranties about the accuracy, reliability, completeness or suitability for any particular purpose and disclaims all responsibility and all liability (including without limitation, liability or negligence) for all expenses, losses, damages (including indirect or consequential damage) and costs you may incur as a result of the product being inaccurate or incomplete in any way or for any reason.

© Crown and Council Copyright Reserved
Geocentric Datum of Australia 1994 (GDA94)

